

Future Land Use Map

Rural Municipality of Milton No. 292



Rural Municipality of
Prairieville No. 321



This photocopy is a true copy of the original document, which has not been altered in any way.

Name: Robin Busby
Signature: [Signature]
Title: Administrator
Date: April 14, 2019
Signed at Marengo, Saskatchewan on

Reeve

Administrator

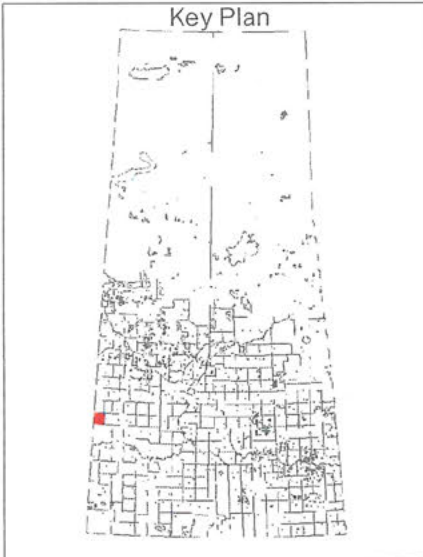
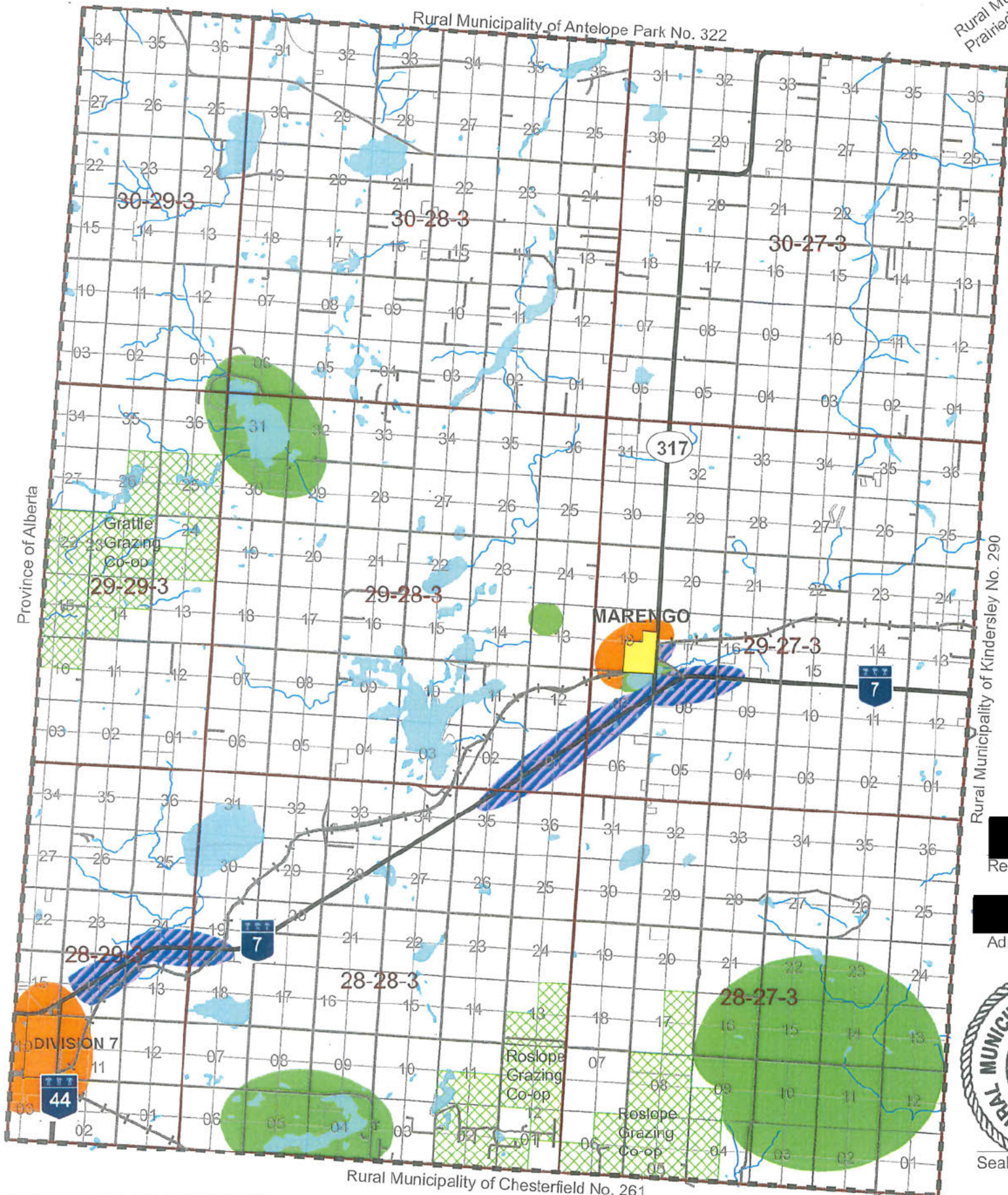


Seal

This is the Future Land Use Map, referred to in Bylaw No. 2017-07, adopted by the Rural Municipality of Milton No. 292.


**APPROVED
REGINA, SASK.**

Assistant Deputy Minister
Ministry of Government Relations



Legend

- | | |
|-------------------------------|--------------------|
| Proposed | — Rural Road |
| Country Residential | —+— Railway |
| Highway Commercial/Industrial | — Watercourse |
| Green Space | Waterbody |
| Existing | Urban Municipality |
| --- Boundary | Community Pasture |
| — Major Highway | Township |



December 19, 2017

Source: GIS data was downloaded from Information Services Corporation's GeoSask website (www.geosask.ca)