


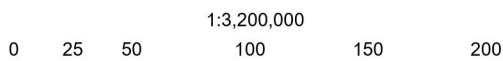
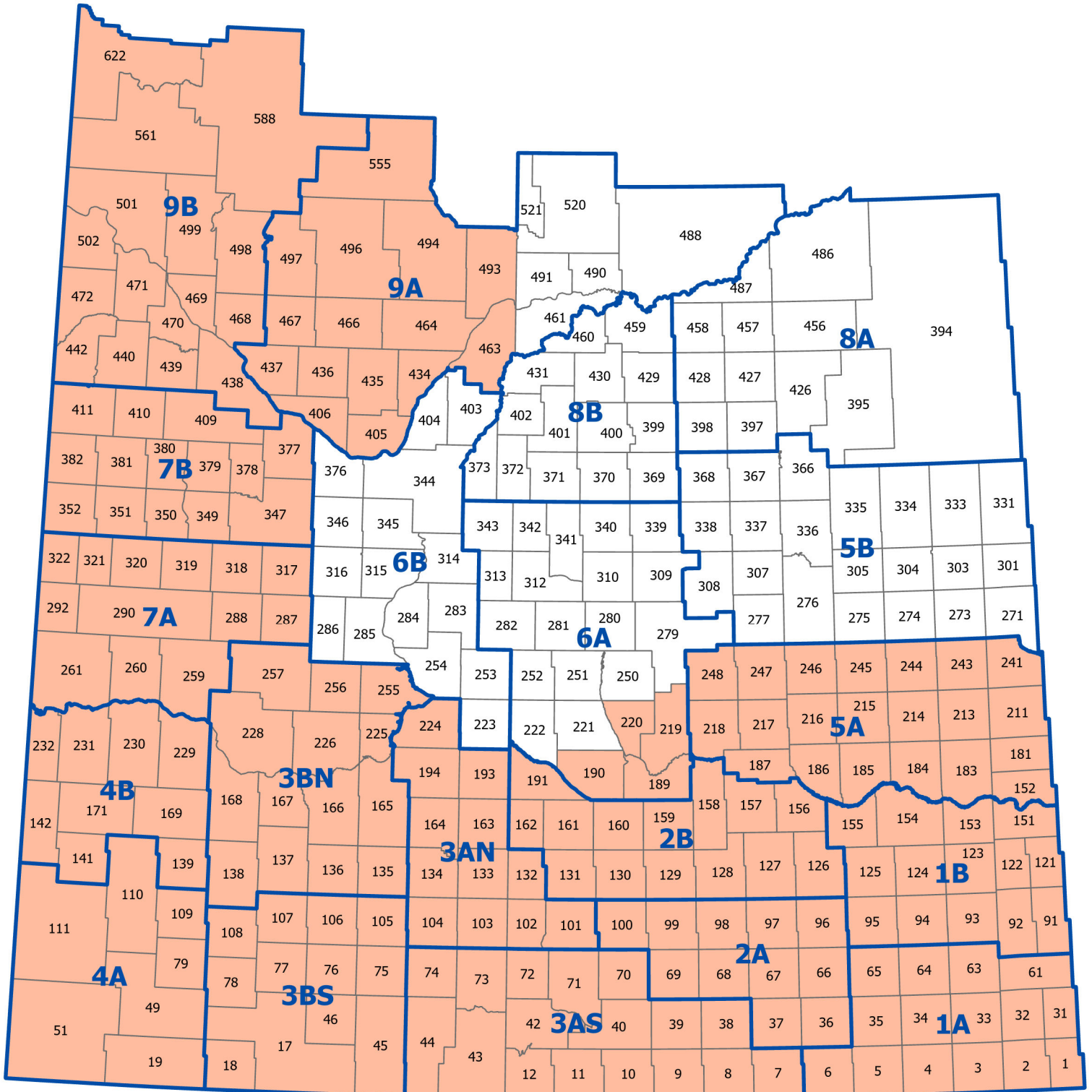


Strychnine Emergency Registration Use Area

-  Crop District
-  Rural Municipality
-  Saskatchewan Strychnine Use Area



Projection: UTM Zone 13 Datum: NAD83



Data Source:
Saskatchewan Strychnine Use Area
& Crop Districts - Ministry of Agriculture

Geomatics Services, Ministry of Agriculture

March 31, 2026